PLAN SHOWING THE CONSTRUCTION OF NEW RESIDENCIAL BUILDING IN SURVEY NO. 26/1, MADURAVOYAL VILLAGE NATHAM, SOUTH MADA STREET, MADURAVOYAL, SPT TK, CHENGAI-ANNA DIST.

SCALE: 1:100
ALL DIMENSIONS ARE IN "MM"

Planning Permit No. A/1115/91

APPROVED

SUBJECT TO THE CONDITIONS IN THIS ...
No. A1/11533/91. Date 16-9-91
FOR MEMBER SECRETARY
MADRAS METROPOLITAN
DEVELOPMENT AUTHORITY
MADRAS - 600 008.

O/C
13/9/91



ELEVATION

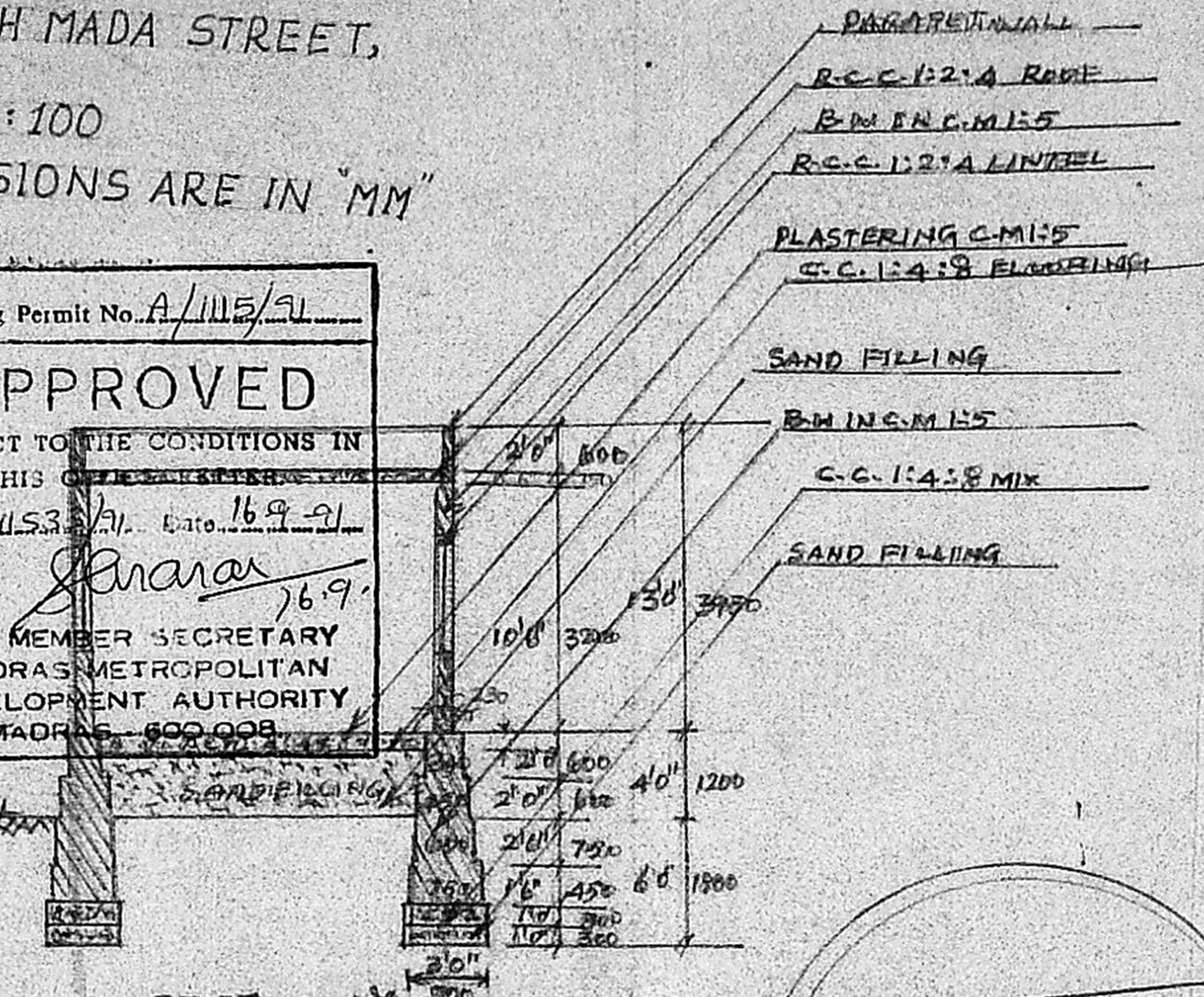

SECTION "AA"

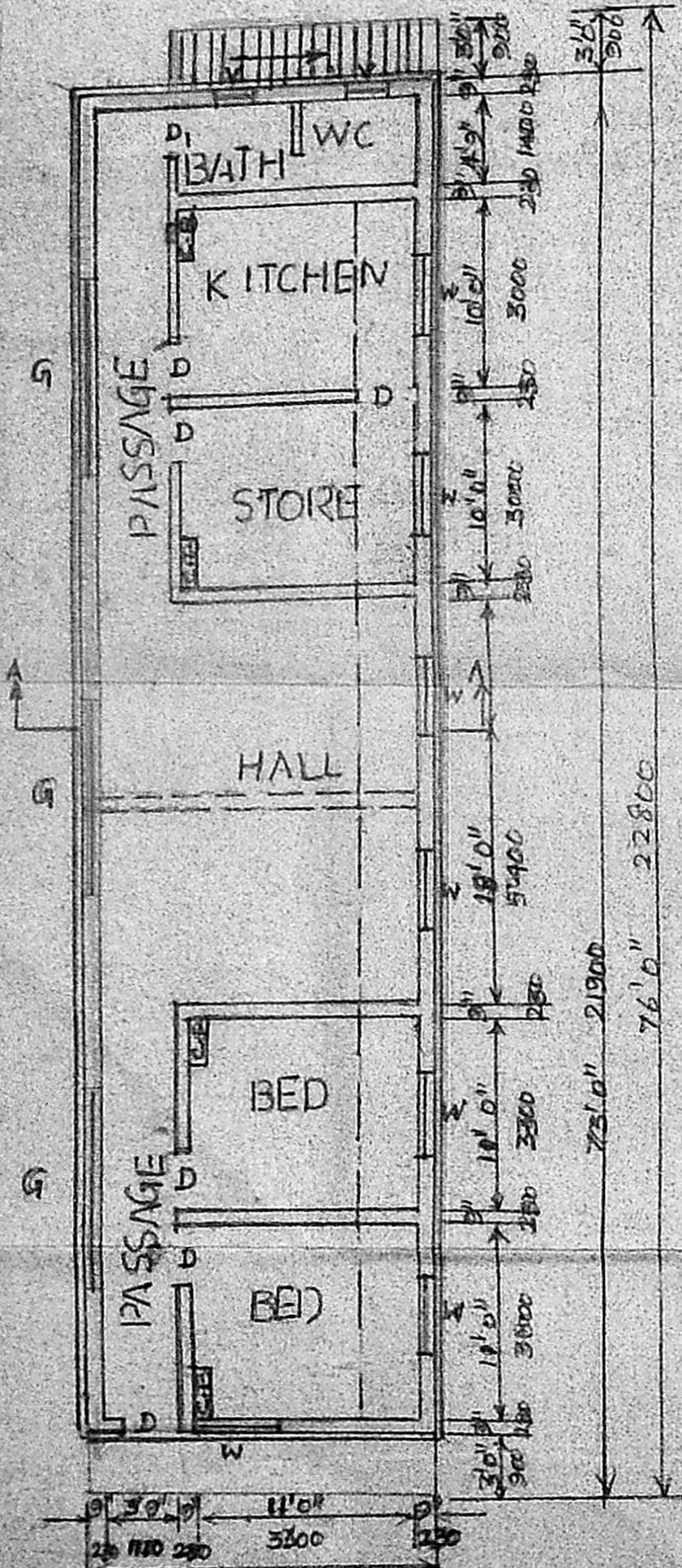

PLAN

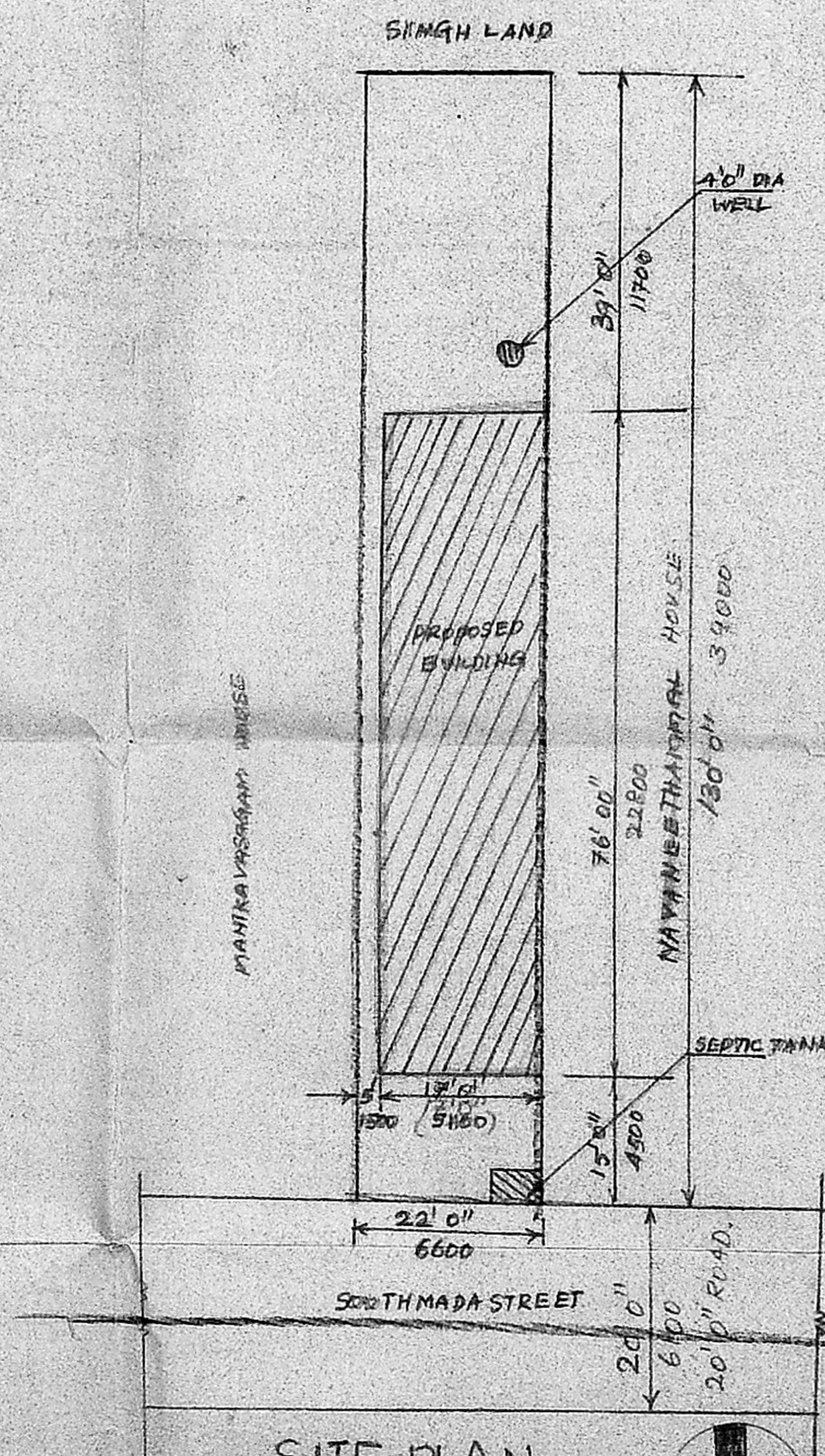

SITE PLAN
SCALE 1:200

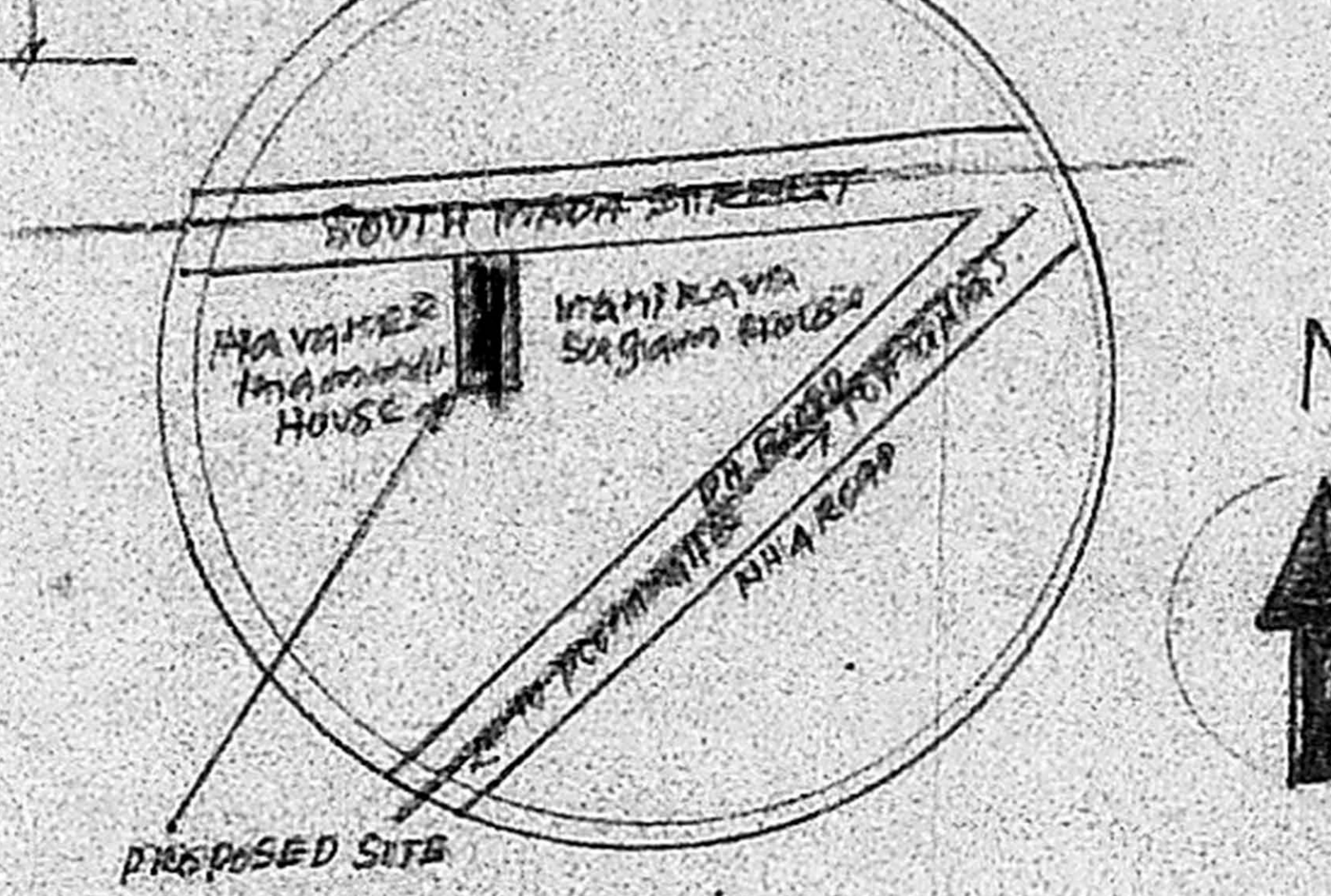

TOPO SKETCH
NOT TO SCALE

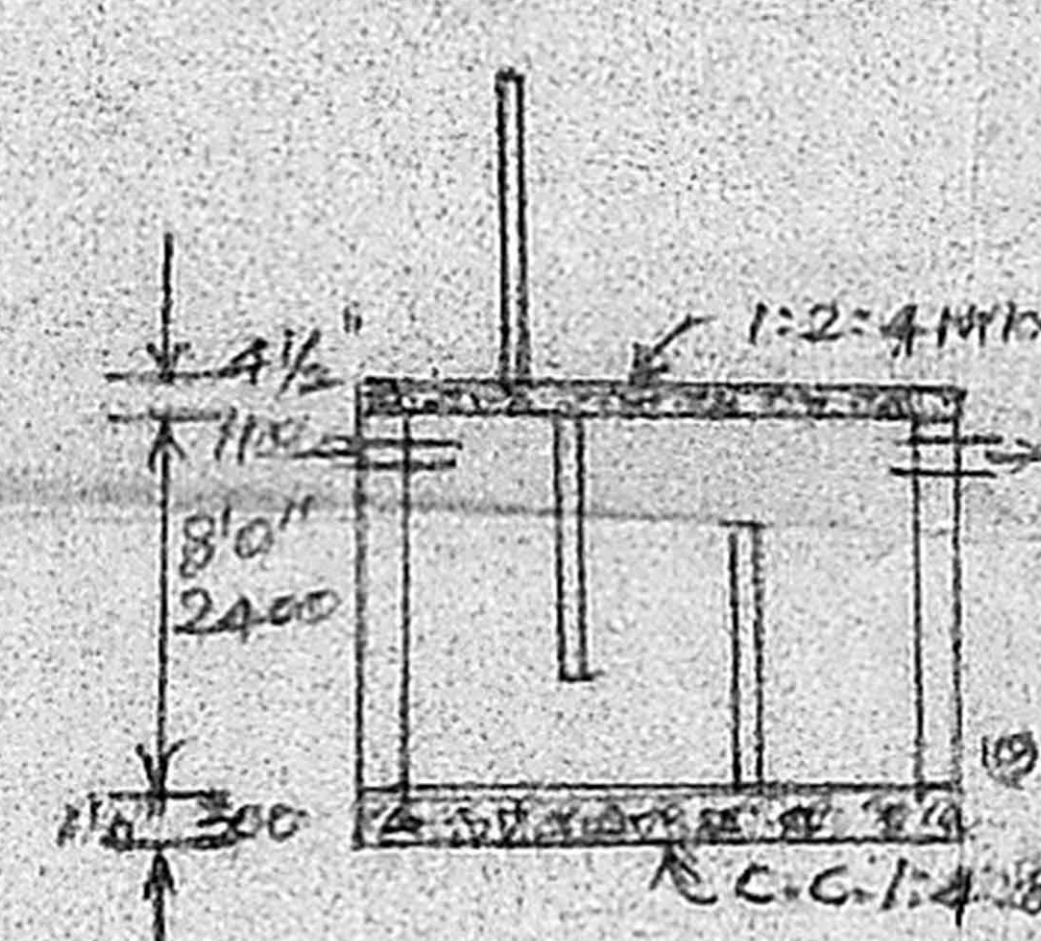

SECTION XX

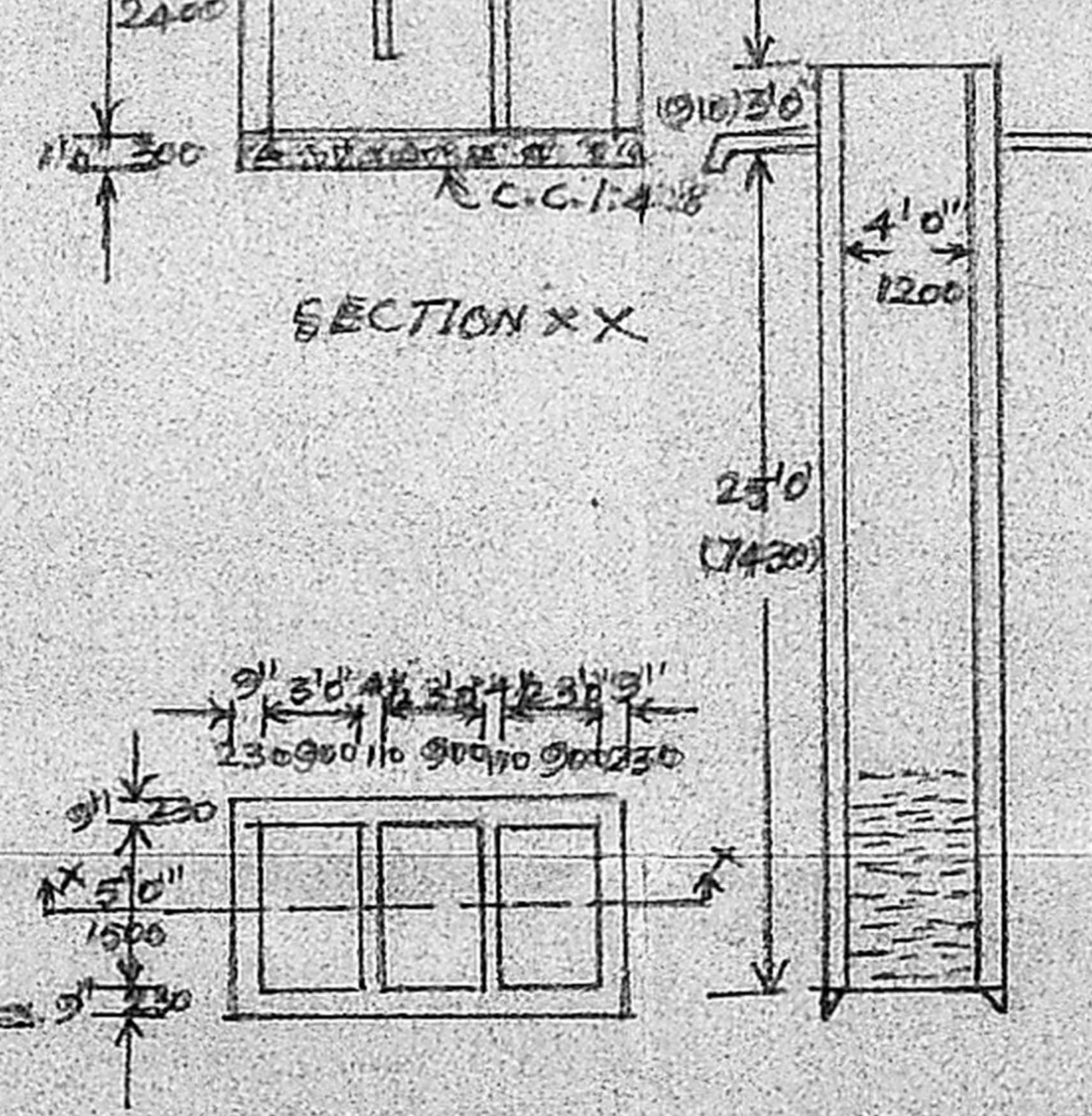

PLAN OF SEPTIC TANK

WELL

MMDA ...
C.No ...
Asst. ...
Scrutiny
PART I
PART II

A. REFERENCE

D. COUNTRY WOOD DOOR 900 × 2100
D1 COUNTRY WOOD DOOR 750 × 2100
W. COUNTRY WOOD WINDOW 1200 × 1500
V. VENTILATOR 600 × 600
G. GRILL WINDOW 1500 × 1500

PLOT AREA 130' × 22' = 2860 SQ.FT. 39 × 6.60 = 257 M^2

PLINTH AREA: 76' × 17' = 1292 SQ.FT. 22.80M × 5.10 = 116.28 M^2

CARPET AREA = 660 SQ.FT. or 59.40 m^2

PROPOSED
ROAD
BOUNDARY

SIGNATURE OF ~~OWNER~~

SIGNATURE OF LISENCED SURVEYOR

A. Velankanni D.C.E., B.E.
Consulting Engineer & Contractor
Licenced Surveyor No. 173
Corporation of Madras
661, Poonamallee High Road,
AMINJIKARAI, MADRAS-29.
Phone: 619179